



52

53

54

NZ

### Map index



Nature Conservancy Council for England

Site of Special Scientific Interest

# Tees and Hartlepool Foreshore and Wetlands

## Hartlepool


### Stockton-on-Tees

Date notified: 28 July 1997

Total area: 255.62

Site of Special Scientific Interest  
255.62

Area value(s) are in hectares The boundary is the centre of the black line



Map 1 of 3

Site id: 1006651  
Parent id:  
Grid ref: NZ532339  
Version: 19 Mar 1998  
Plotted: 24 Mar 1998 10:34  
Ref: 1006651m9801 91



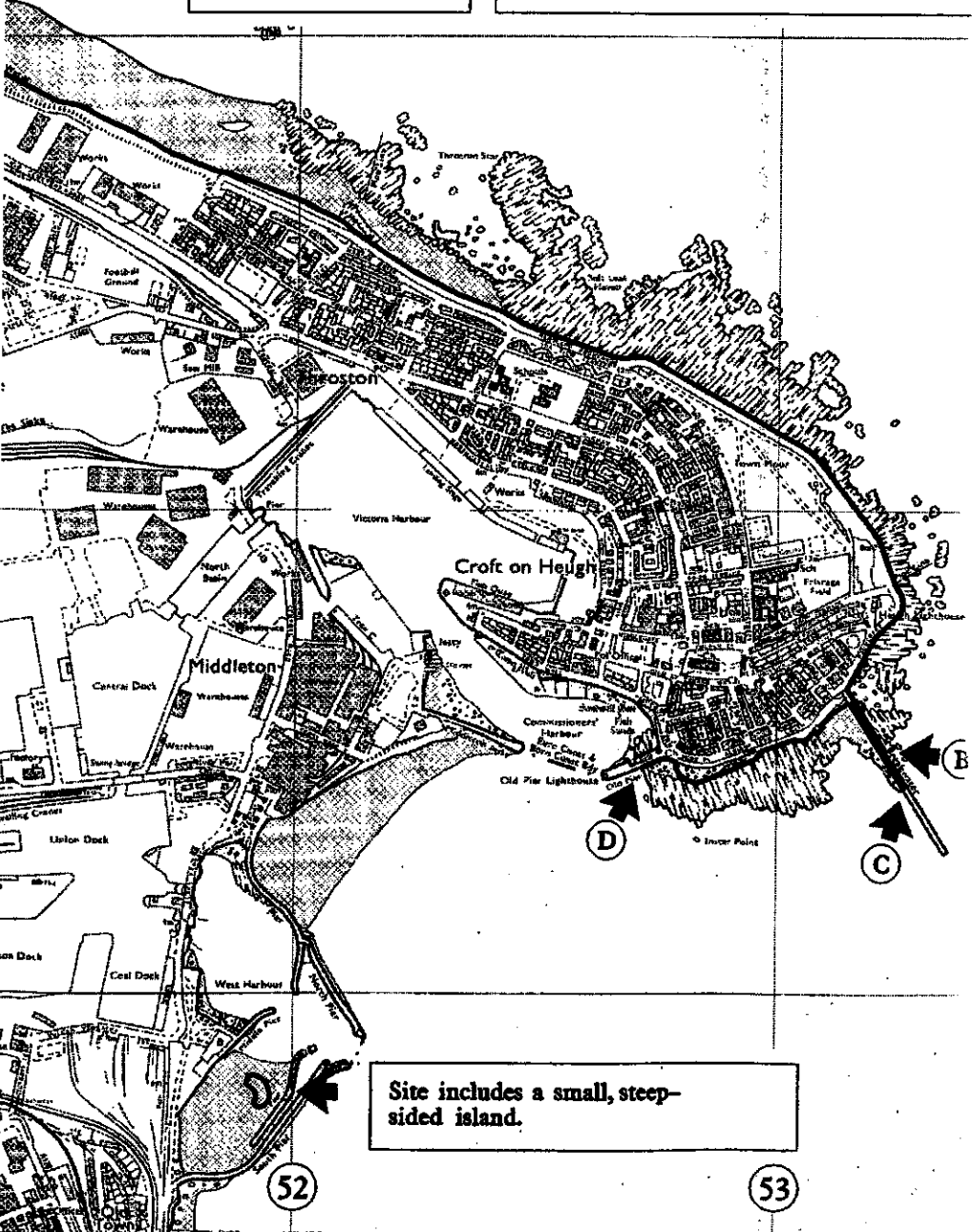
Reproduced from the Ordnance Survey 1:10000 map with the permission of the Controller of Her Majesty's Stationery Office. © Crown Copyright. Produced by Geographic Information Unit, English Nature © English Nature 1998

36

35

34

33



Site includes a small, steep-sided island.

52

53

54

NZ

NZ

54

53

52

51

50

Between A - B and C - D the boundary follows Mean Low Water mark and is liable to change.

**Map index**

**Nature Conservancy Council for England**  
**ENGLISH NATURE**  
**Site of Special Scientific Interest**

**Tees and Hartlepool Foreshore and Wetlands**  
**Hartlepool**  
**Stockton-on-Tees**

Date notified: 28 July 1997  
 Total area: 255.62

Site of Special Scientific Interest  
 255.62

Scale 1:15000 1000 metres 1500 Feet  
 Map 1 of 3

Site No: 3046651  
 Parish: St. Peter's  
 Grid Ref: 423279  
 Produced by: Geographical Information Unit, English Nature © English Nature 1997  
 Date: 28 July 1997 10:34  
 File: 304666119

Arms (shaded) are in business. The boundary is the centre of the black line.

Prepared from the Ordnance Survey 1:5000 map with the permission of the Controller of Her Majesty's Stationery Office. © Crown Copyright. Produced by Geographical Information Unit, English Nature © English Nature 1997

35

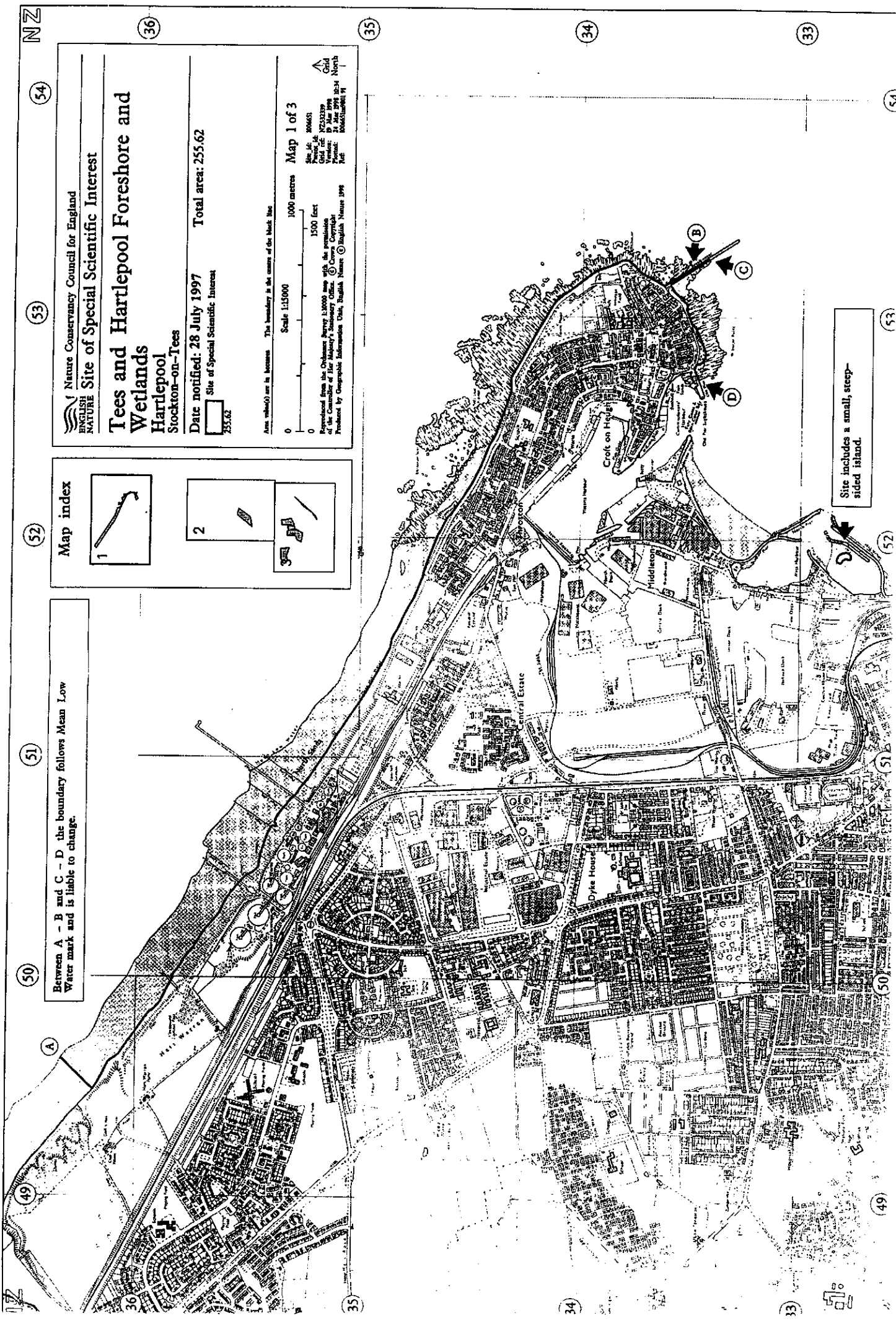
35

34

34

33

33



Site includes a small, steep-sided island.

54

53

52

51

50

49